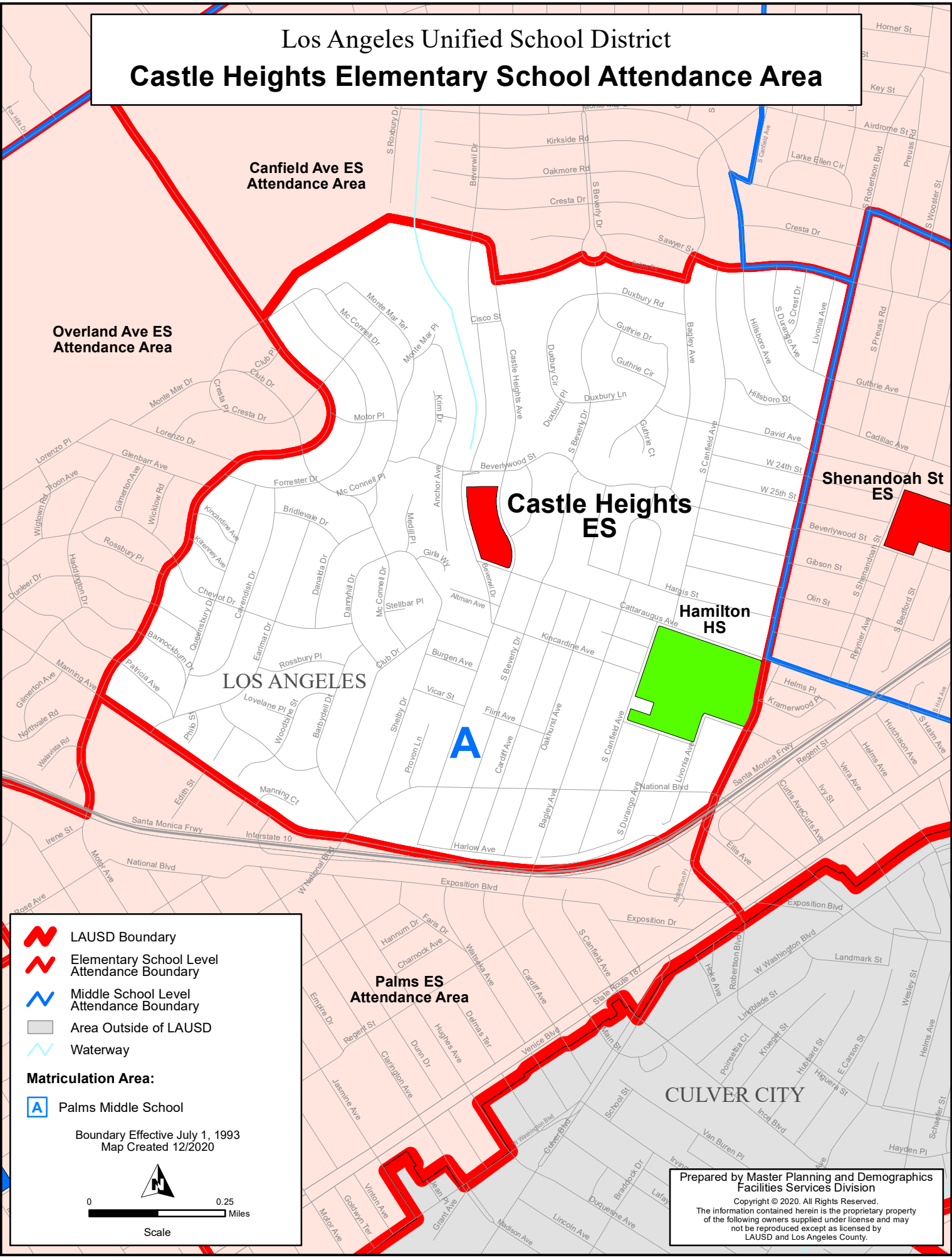








Los Angeles Unified School District Castle Heights Elementary School Attendance Area




-  LAUSD Boundary
-  Elementary School Level Attendance Boundary
-  Middle School Level Attendance Boundary
-  Area Outside of LAUSD
-  Waterway

Matriculation Area:

-  Palms Middle School

Boundary Effective July 1, 1993
Map Created 12/2020



0 0.25
Miles

Scale

Prepared by Master Planning and Demographics
Facilities Services Division

Copyright © 2020. All Rights Reserved.
The information contained herein is the proprietary property
of the following owners supplied under license and may
not be reproduced except as licensed by
LAUSD and Los Angeles County.

Castle Heights Attendance Area
Resident Address Range List

Odd/ Even	Start	End	Dir	Street Name	Odd/ Even	Start	End	Dir	Street Name
E/O	9000	9199	W	24th St	E/O	9000	9199		GIBSON ST
E/O	9000	9199	W	25th St	E/O	9900	10299		GIRLA WY
E/O	9000	9899		ALTMAN AV	E/O	2100	3399		GUTHRIE CI
E/O	2000	2999		ANCHOR AV	E/O	2100	3399		GUTHRIE CT
Even	2000	2016		BAGLEY AV	E/O	2100	3399		GUTHRIE DR
E/O	2017	3399		BAGLEY AV	E/O	9000	9699		HARGIS ST
E/O	9900	10299		BANNOCKBURN DR	E/O	9000	9899		HARLOW AV
E/O	2000	3399		BARBYDELL DR	E/O	2000	2299		HILLSBORO AV
E/O	2030	3399	S	BEVERLY DR	E/O	9100	9199		HILLSBORO DR
E/O	9000	10299		BEVERLYWOOD ST	E/O	9900	10299		KILRENNY AV
E/O	2000	3399		BEVERWIL DR	E/O	9000	10299		KINCARDINE AV
Even	9300	9698		BOLTON RD	E/O	9300	9799		KRAMERWOOD PL
E/O	9900	10299		BRIDLEVALE DR	E/O	2000	3399		KRIM DR
E/O	9000	9899		BURGEN AV	E/O	1900	3361		LIVONIA AV
E/O	2000	3499	S	CANFIELD AV	E/O	9900	10299		LOVELANE PL
E/O	2100	3399		CARDIFF AV	Even	3100	3498		MANNING AV
Odd	2001	2099		CASTLE HEIGHTS AV	E/O	3300	3399		MANNING CT
E/O	2100	3399		CASTLE HEIGHTS AV	E/O	2700	3099		MCCONNELL DR
E/O	2100	3399		CASTLE HEIGHTS PL	E/O	9900	10299		MCCONNELL PL
E/O	9000	9799		CATTARAUGUS AV	E/O	2000	3399		MEDILL PL
E/O	2700	3199		CAVENDISH DR	E/O	10100	10199		MONTE MAR DR
E/O	9900	10299		CHEVIOT DR	E/O	2600	3099		MONTE MAR PL
E/O	9200	9799		CISCO ST	E/O	2700	3399		MONTE MAR TE
E/O	2800	3499		CLUB DR	Even	2700	3098		MOTOR AV
E/O	10000	10199		CLUB DR*	E/O	9900	10299		MOTOR PL
E/O	1900	1999	S	CREST DR	E/O	9000	9990		NATIONAL BL
E/O	9900	10199		CRESTA DR	E/O	2100	3399		OAKHURST AV
E/O	2000	3299		DANALDA DR	E/O	9000	9199		OLIN ST
E/O	2000	3199		DANNYHILL DR	E/O	3100	3399		PATRICIA AV
E/O	9000	9799		DAVID AV	E/O	2700	3299		PHILO ST
E/O	9900	10299		DUNLEER DR	E/O	3000	3399		PROVON LN
E/O	1900	3399	S	DURANGO AV	E/O	2700	3199		QUEENSBURY DR
E/O	2100	3399		DUXBURY CI	Odd	1901	3299	S	ROBERTSON BL
E/O	9200	9699		DUXBURY LN	E/O	10000	10299		ROSSBURY PL
E/O	2100	3399		DUXBURY PL	Even	9000	9298		SAWYER ST
E/O	9300	9699		DUXBURY RD	Even	9700	9798		SAWYER ST*
E/O	2000	3299		EARLMAR DR	E/O	3000	3399		SHELBY DR
E/O	2700	3299		EDITH ST	E/O	9900	10299		STELLBAR PL
E/O	9000	9899		FLINT AV*	E/O	9000	9899		VICAR ST
E/O	2700	2899		FORRESTER DR	E/O	3000	3299		WOODBINE ST